

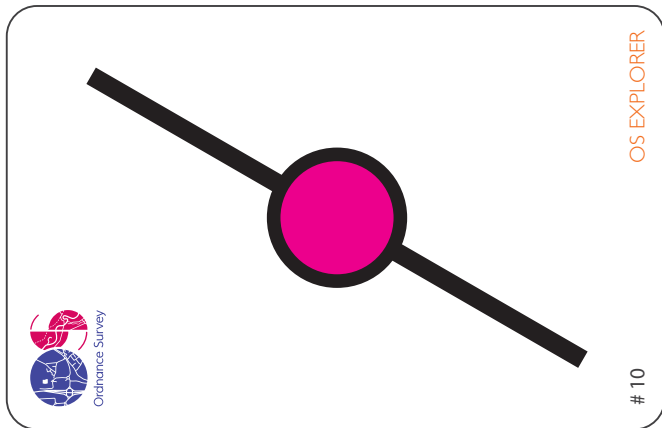
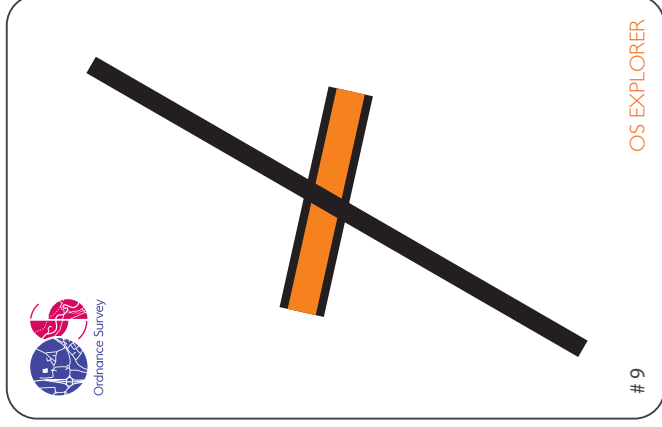

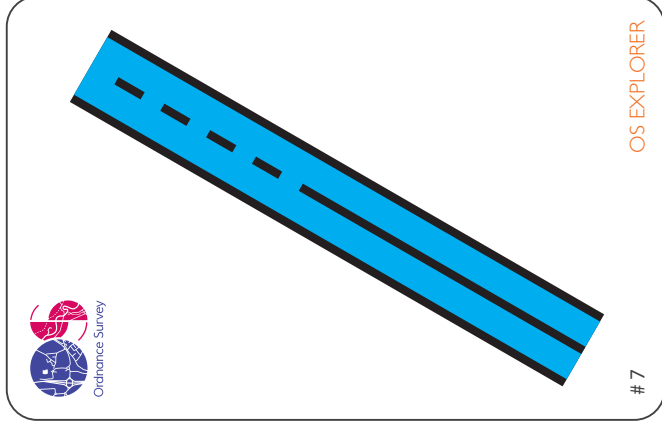
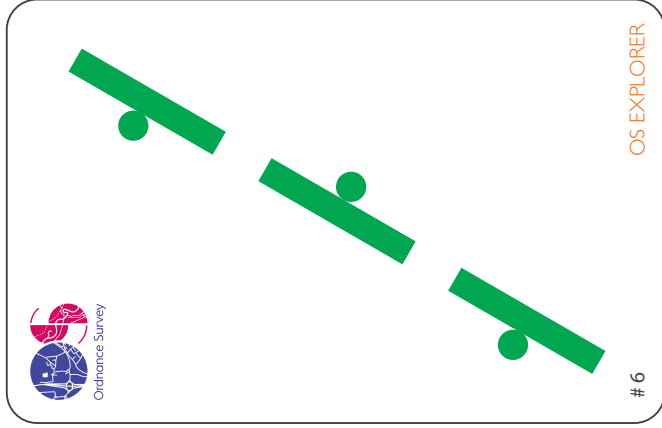
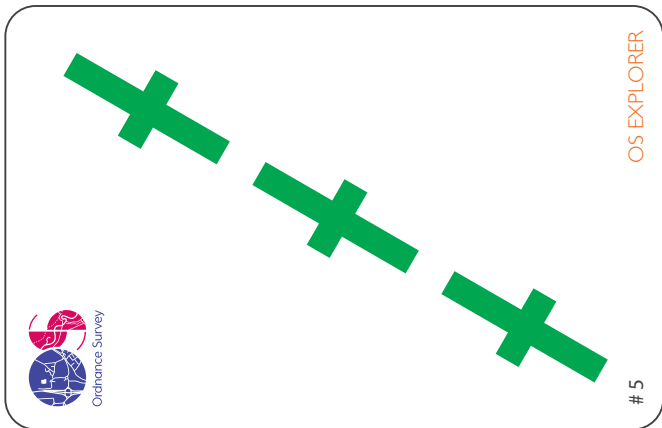
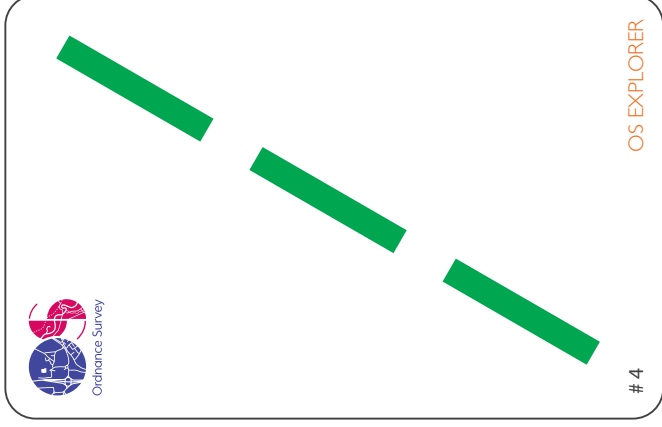
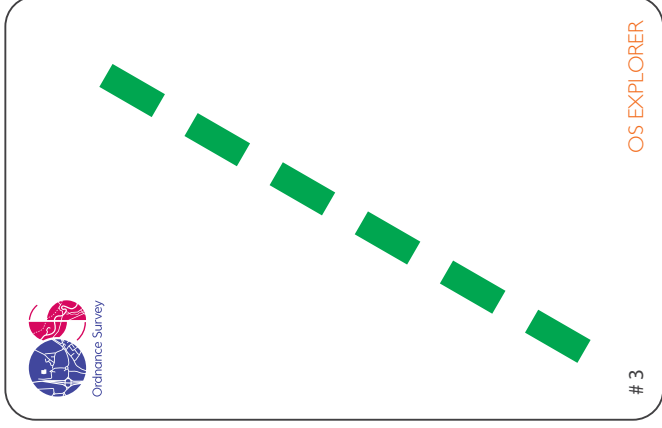




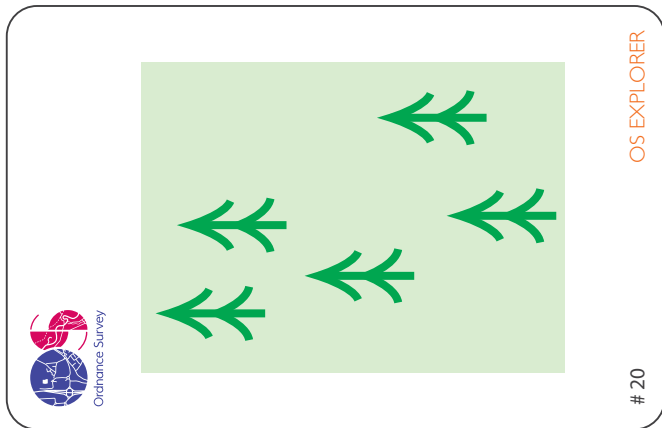

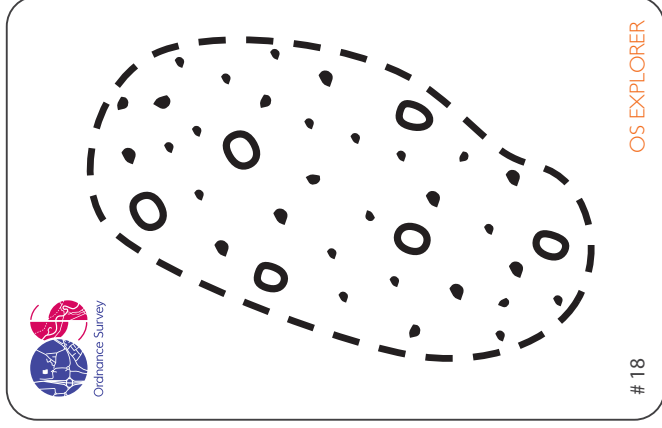
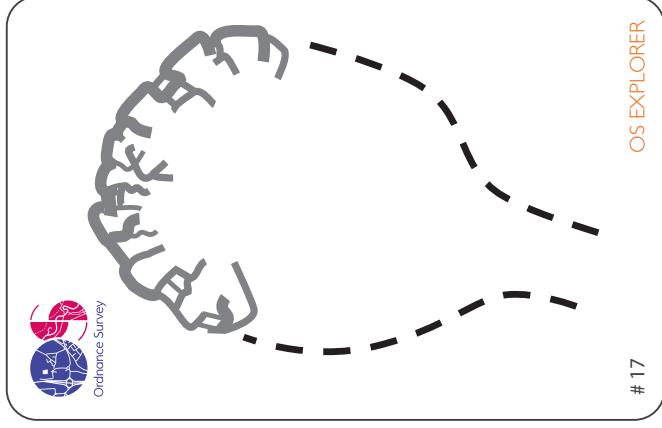

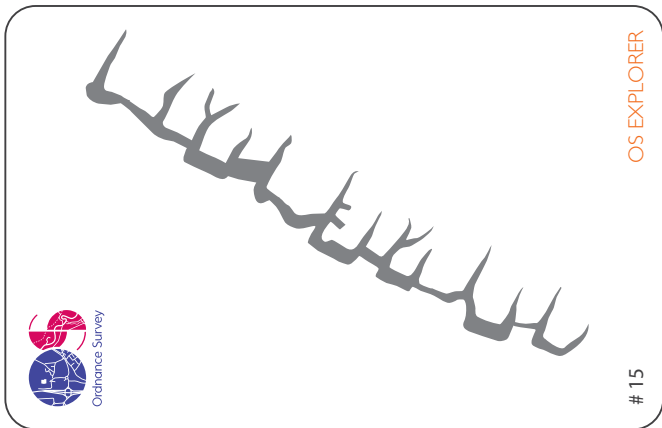
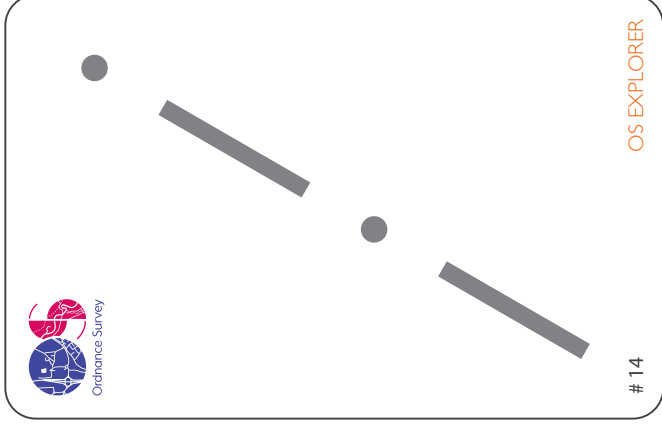
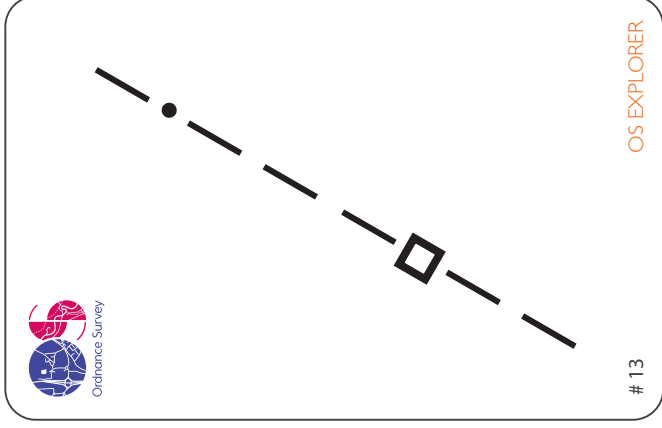
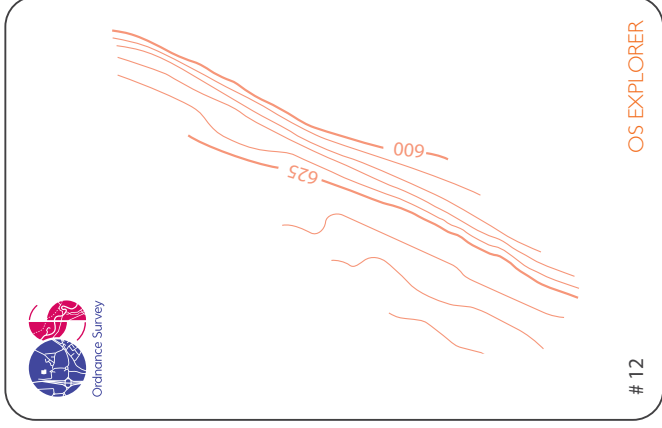




# OS EXPLORER FLASHCARDS

 Map features	1
 Symbols	28
Sch Abbreviations	83
Index	91


© Copyright 2016 Ordnance Survey Limited  
For further information contact the Education Team,  
Ordnance Survey, Adanac Drive, SOUTHAMPTON,  
United Kingdom SO16 0AS.









Ordnance Survey




# 21 OS EXPLORER




Ordnance Survey




# 22 OS EXPLORER




Ordnance Survey




# 23 OS EXPLORER




Ordnance Survey




# 24 OS EXPLORER



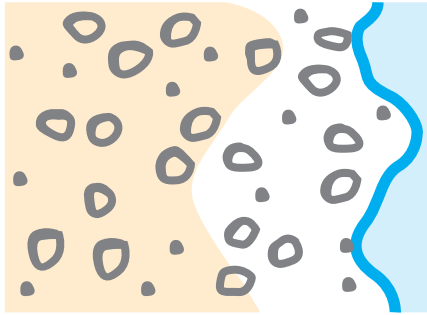
Ordnance Survey




# 25 OS EXPLORER




Ordnance Survey




# 26 OS EXPLORER




Ordnance Survey




# 27 OS EXPLORER




Ordnance Survey




# 28 OS EXPLORER




Ordnance Survey



# 29 OS EXPLORER




Ordnance Survey



# 30 OS EXPLORER



Ordnance Survey



# 31

OS EXPLORER



Ordnance Survey




# 32

OS EXPLORER



Ordnance Survey



# 33

OS EXPLORER



Ordnance Survey



# 34

OS EXPLORER



Ordnance Survey




# 35

OS EXPLORER



Ordnance Survey




# 36

OS EXPLORER



Ordnance Survey



# 37

OS EXPLORER



Ordnance Survey




# 38

OS EXPLORER



Ordnance Survey



# 39

OS EXPLORER




Ordnance Survey




# 40

OS EXPLORER



OS EXPLORER




# 41




OS EXPLORER




# 42




OS EXPLORER



# 43



OS EXPLORER



# 44



OS EXPLORER



# 45



OS EXPLORER




# 46




OS EXPLORER




# 47




OS EXPLORER




# 48




OS EXPLORER




# 49



OS EXPLORER




# 50



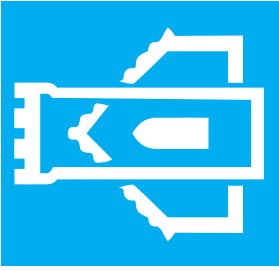
# 51

OS EXPLORER




# 52

OS EXPLORER




# 53

OS EXPLORER



# 54

OS EXPLORER



# 55

OS EXPLORER




# 56

OS EXPLORER



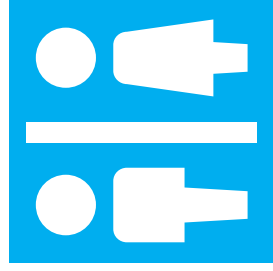
# 57

OS EXPLORER




# 58

OS EXPLORER



# 59

OS EXPLORER



# 60

OS EXPLORER



Ordnance Survey



# 61

OS EXPLORER



Ordnance Survey



# 62

OS EXPLORER



Ordnance Survey



# 63

OS EXPLORER



Ordnance Survey



# 64

OS EXPLORER



Ordnance Survey



# 65

OS EXPLORER



Ordnance Survey



# 66

OS EXPLORER



Ordnance Survey



# 67

OS EXPLORER



Ordnance Survey



# 68

OS EXPLORER



Ordnance Survey




# 69

OS EXPLORER




Ordnance Survey



# 70

OS EXPLORER






# 71

OS EXPLORER



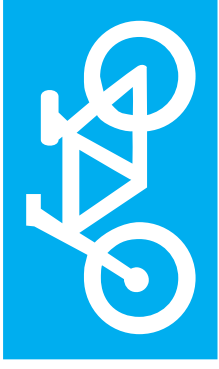
# 72

OS EXPLORER




# 73

OS EXPLORER



# 74

OS EXPLORER




# 75

OS EXPLORER




# 76

OS EXPLORER




# 77

OS EXPLORER



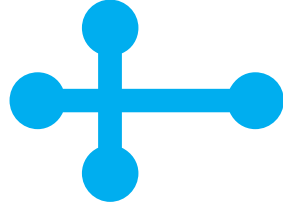
# 78

OS EXPLORER



# 79

OS EXPLORER




# 80

OS EXPLORER



Ordnance Survey



# 81

OS EXPLORER



Ordnance Survey



# 82

OS EXPLORER



Ordnance Survey

Sch

# 83

OS EXPLORER



Ordnance Survey

Pol  
Sta

# 84

OS EXPLORER



Ordnance Survey

Mon

# 85

OS EXPLORER



Ordnance Survey

BS

# 86

OS EXPLORER



Ordnance Survey

FB

# 87

OS EXPLORER



Ordnance Survey

PO

# 88

OS EXPLORER



Ordnance Survey

NTRL

# 89

OS EXPLORER



Ordnance Survey

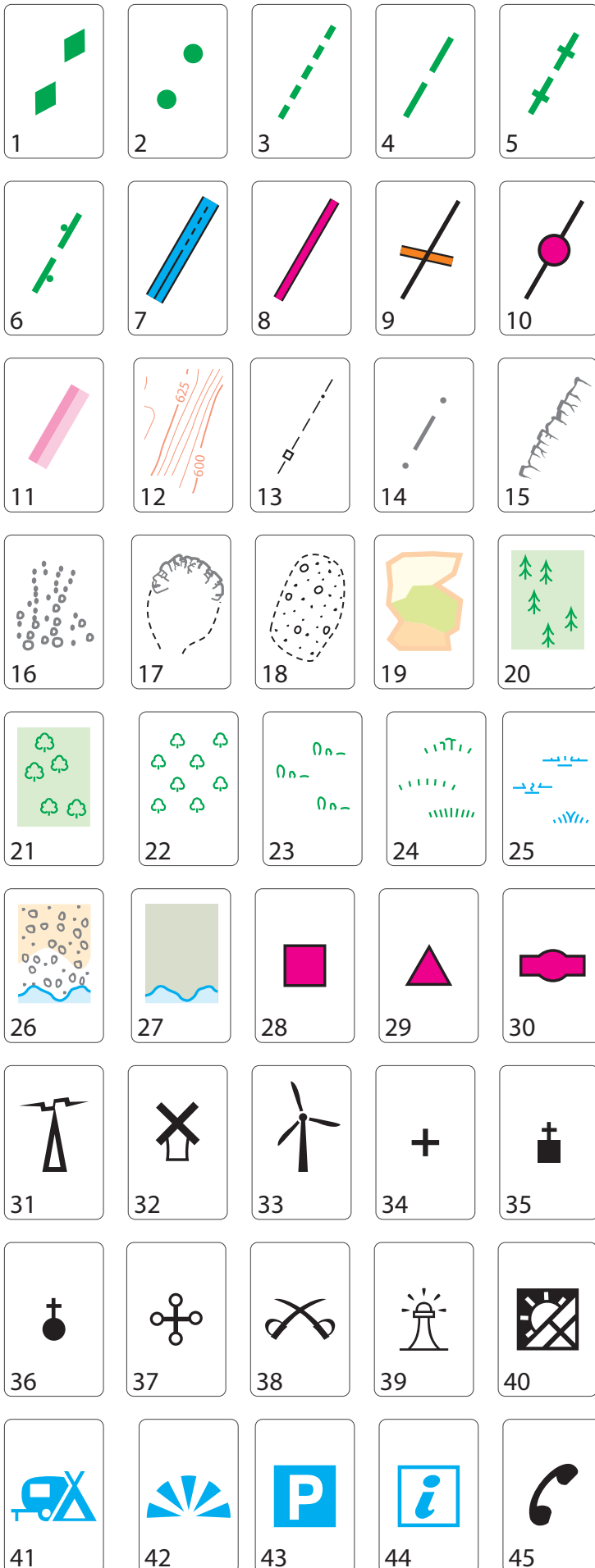
W  
Spr

# 90

OS EXPLORER

# OS EXPLORER FLASHCARDS





















## Index 1 to 45



- 1 Recreational path
- 2 Other route with public access
- 3 Footpath
- 4 Bridleway
- 5 Byway open to all traffic
- 6 Restricted byway
- 7 Motorway
- 8 A road
- 9 Level crossing
- 10 Railway station
- 11 National Park boundary
- 12 Contours (5m interval)
- 13 Electricity transmission line
- 14 County boundary
- 15 Cliff
- 16 Scree
- 17 Quarry
- 18 Spoil heap
- 19 Access land
- 20 Coniferous wood
- 21 Non-coniferous wood
- 22 Orchard
- 23 Scrub
- 24 Bracken, heath or rough grassland
- 25 Marsh, reeds or saltings
- 26 Shingle
- 27 Mud
- 28 Bunkhouse, camping barn or other hostel
- 29 Youth hostel
- 30 Bus station
- 31 Mast
- 32 Windmill
- 33 Wind turbine
- 34 Place of worship
- 35 " - with tower
- 36 " - with spire or dome
- 37 Site of antiquity
- 38 Site of battle
- 39 Lighthouse
- 40 Solar farm
- 41 Camping and caravan site
- 42 Viewpoint (180°)
- 43 Parking
- 44 Information centre (seasonal)
- 45 Public phone

# OS EXPLORER FLASHCARDS

Index 46 to 90

 46	 47	 48	 49	 50
 51	 52	 53	 54	 55
 56	 57	 58	 59	 60
 61	 62	 63	 64	 65
 66	 67	 68	 69	 70
 71	 72	 73	 74	 75
 76	 77	 78	 79	 80
 81	 82	Sch 83	Pol Sta 84	Mon 85
BS 86	FB 87	PO 88	NTL 89	W Spr 90

- 46 Emergency phone
- 47 Recreation, leisure or sports centre
- 48 Picnic site
- 49 World Heritage centre or area
- 50 Garden or arboretum
- 51 Nature reserve
- 52 Horse riding
- 53 Historic Scotland
- 54 National Trust
- 55 English Heritage
- 56 Welsh Heritage (CADW)
- 57 Other tourist feature
- 58 Visitor centre
- 59 Toilets
- 60 Country park
- 61 Water activities (board)
- 62 Water activities (paddle)
- 63 Water activities (powered)
- 64 Water activities (sailing)
- 65 Watersports centre (multi-activity)
- 66 Boat hire
- 67 Public house
- 68 Slipway
- 69 Preserved railway
- 70 Theme park
- 71 Walk or trail
- 72 Mountain bike trail
- 73 Bike hire
- 74 Cycle trail
- 75 Heritage centre
- 76 Museum
- 77 Art gallery
- 78 Castle
- 79 Historic house
- 80 Abbey or cathedral
- 81 Fishing
- 82 Craft centre
- 83 School
- 84 Police station
- 85 Monument
- 86 Boundary stone
- 87 Footbridge
- 88 Post Office
- 89 Normal Tidal Limit
- 90 Well, Spring